Grotte de l'Arclusaz - La Vénière

1 : 200

0 12 24 36 48 60 m

Massif des Bauges - Savoie

Longueur topographiée: 512 m.
Topographes: Paul Bailleul - Yann Gardère (CAF Albertville)
Dessin et Photos: Yann Gardère

Ver. 3.0 - 2023
DD X 45.59323 Y 6.179401
UTM 280.001 - 5052.724 Zone 32T
Z: 1520 m.



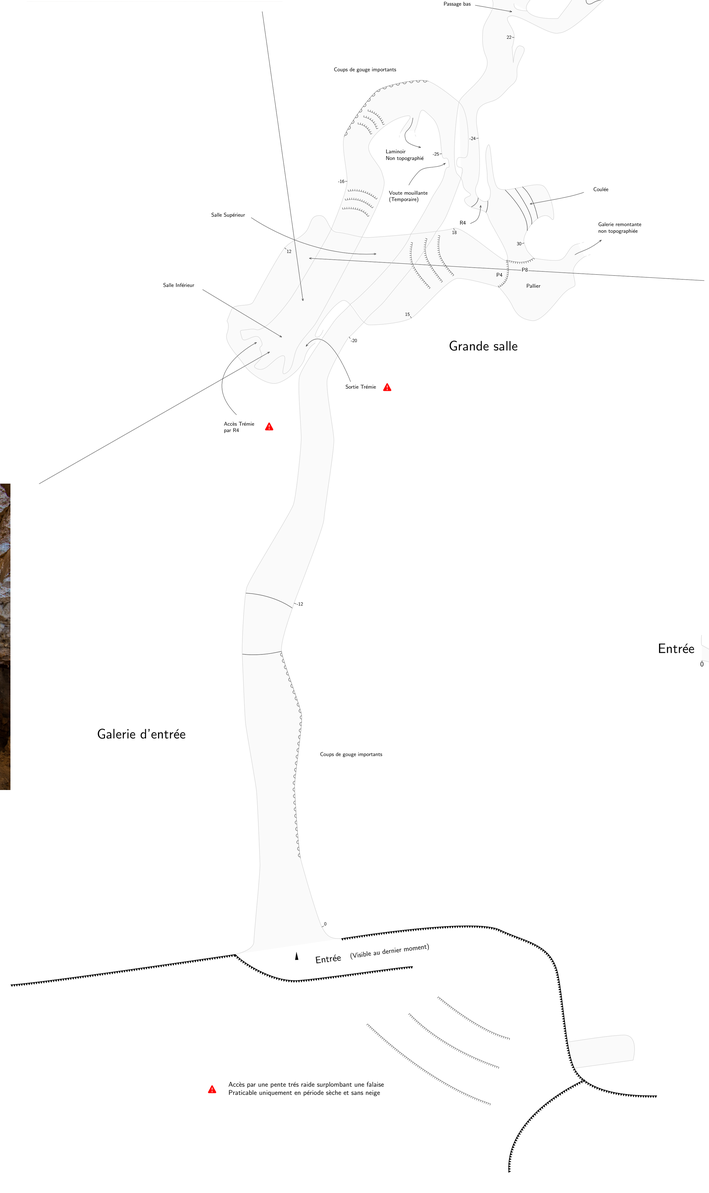

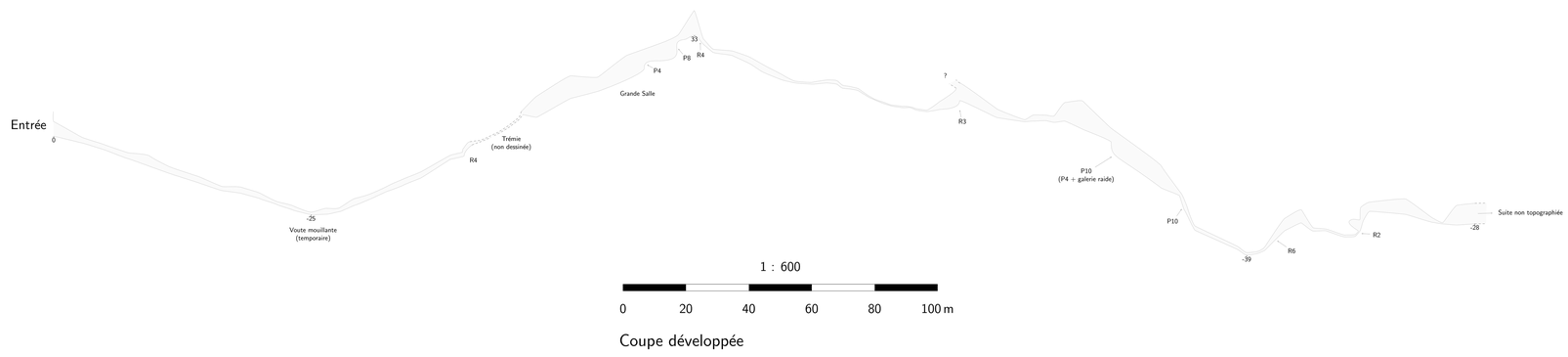

Coupe développée